Città di Casale Monferrato

SETTORE PIANIFICAZIONE URBANA E TERRITORIALE

LEGGE REGIONE PIEMONTE 05/12/1977, n. 56 art.17

PIANO REGOLATORE GENERALE

APPROVATO CON D.G.R. del 6/6/1989, N.93-29164

VARIANTE n. 11

PROGETTO DEFINITIVO

TAV.3f2b SVILUPPI RELATIVI A DETERMINATI AMBITI D'INTERVENTO
AMBITO N.2: RONZONE
SCHEMI PLANOVOLUMETRICI

Scala 1:500,Scala 1:1.000

CASALE MONFERRATO, LI' 12.03.2004

IL RESPONSABILE DEL PROCEDIMENTO

I PROGETTISTI

IL SINDACO

ADOTTATO CON DELIBERA C.C. N. DEL

APPROVATO CON DELIBERA C.C. N. DEL

IL SEGRETARIO GENERALE

AGGIORNAMENTO CARTOGRAFICO MAGGIO 2003

SUB AMBITO 2B

SCALA 1:500

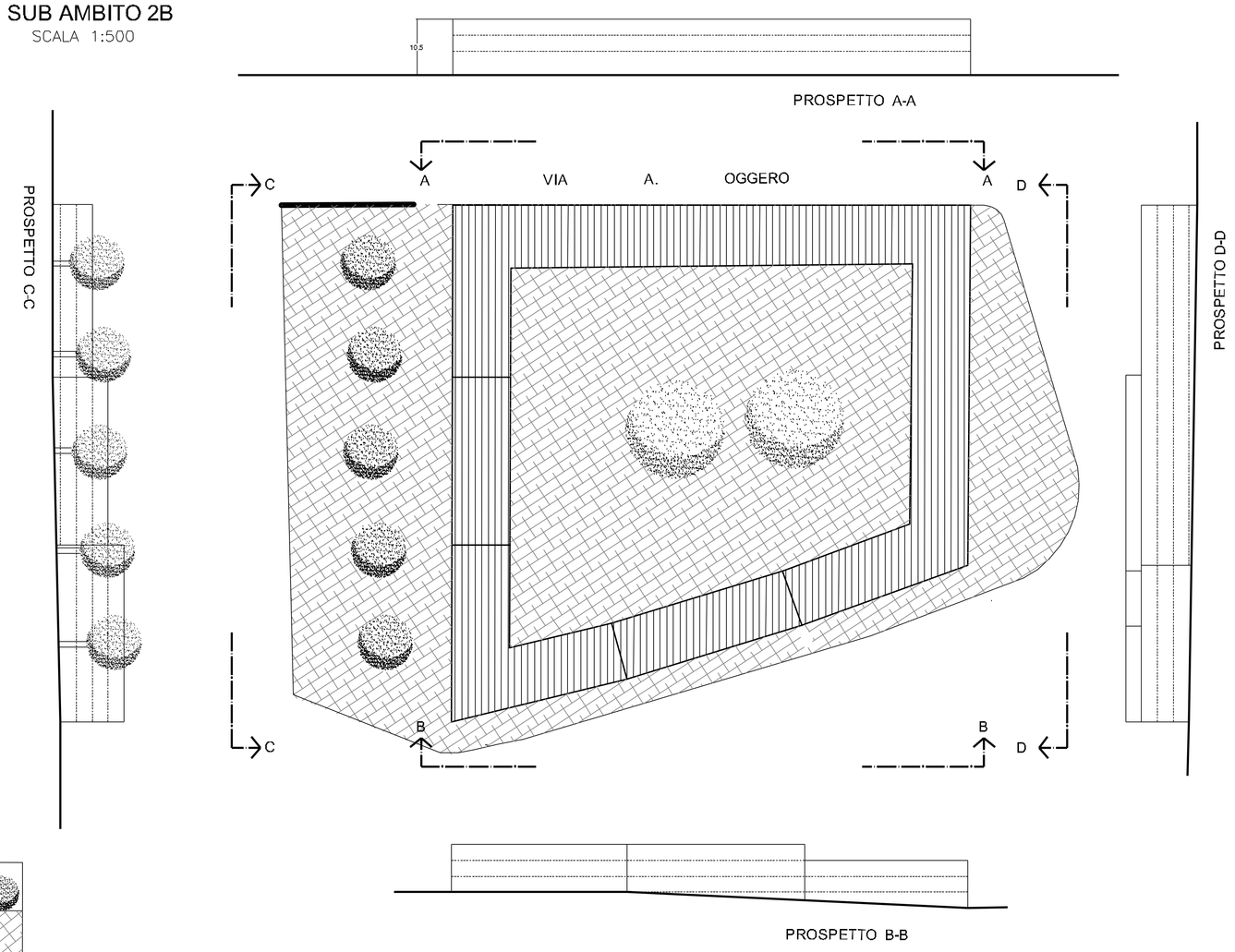

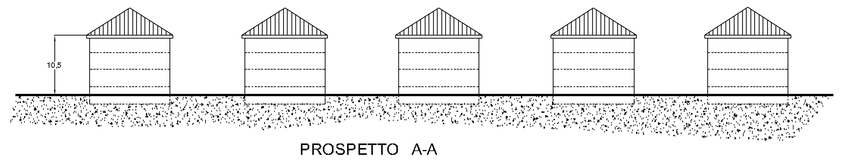

RESIDENZE PLURIFAMILIARI

SCALA 1:500

SUB AMBITO 2E

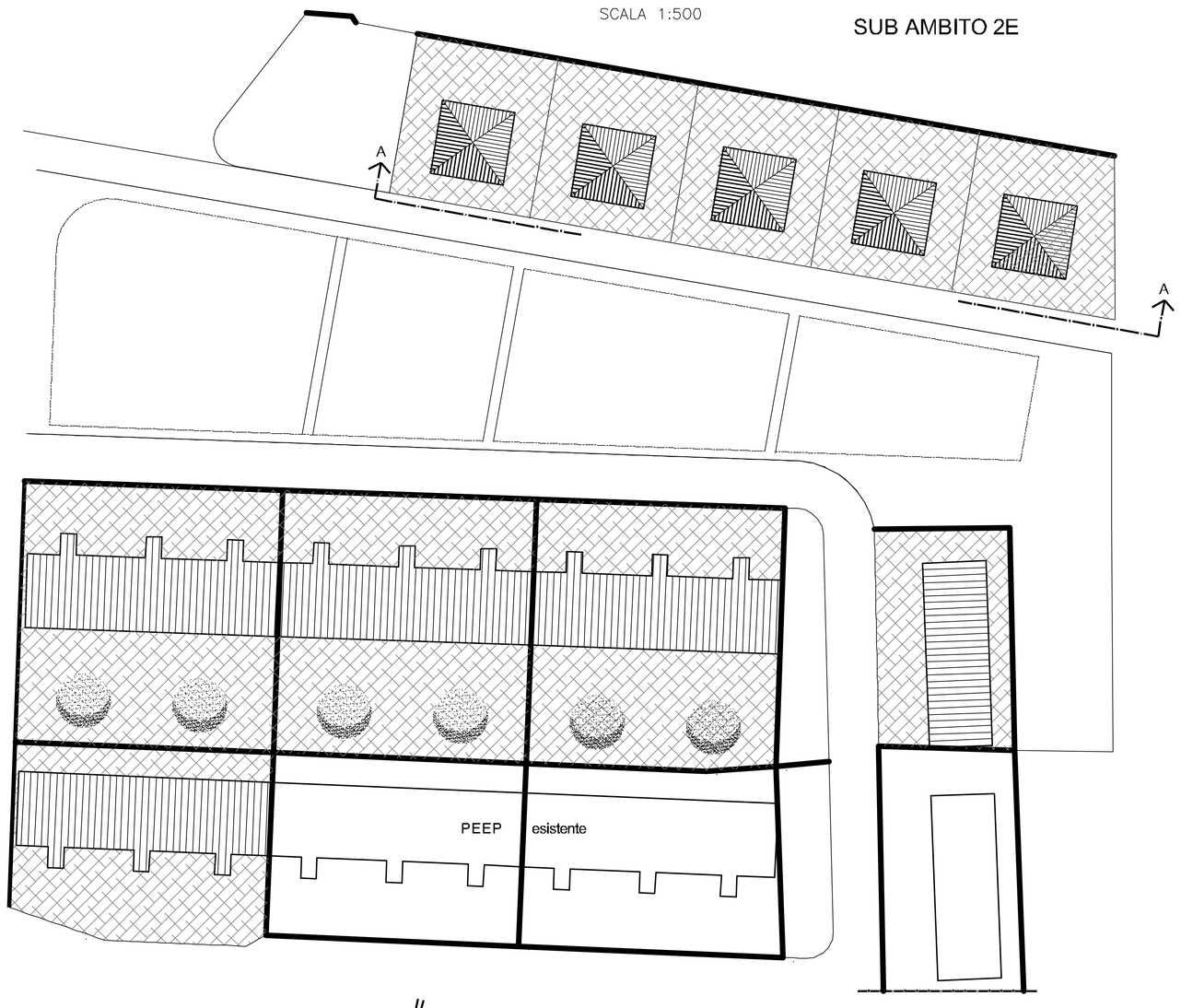

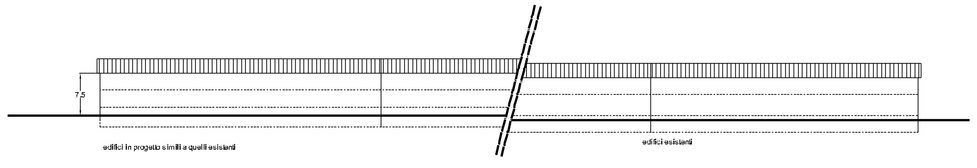

COMPLETAMENTO PEEP ESISTENTE

SUB AMBITO 2C

SCALA 1:500

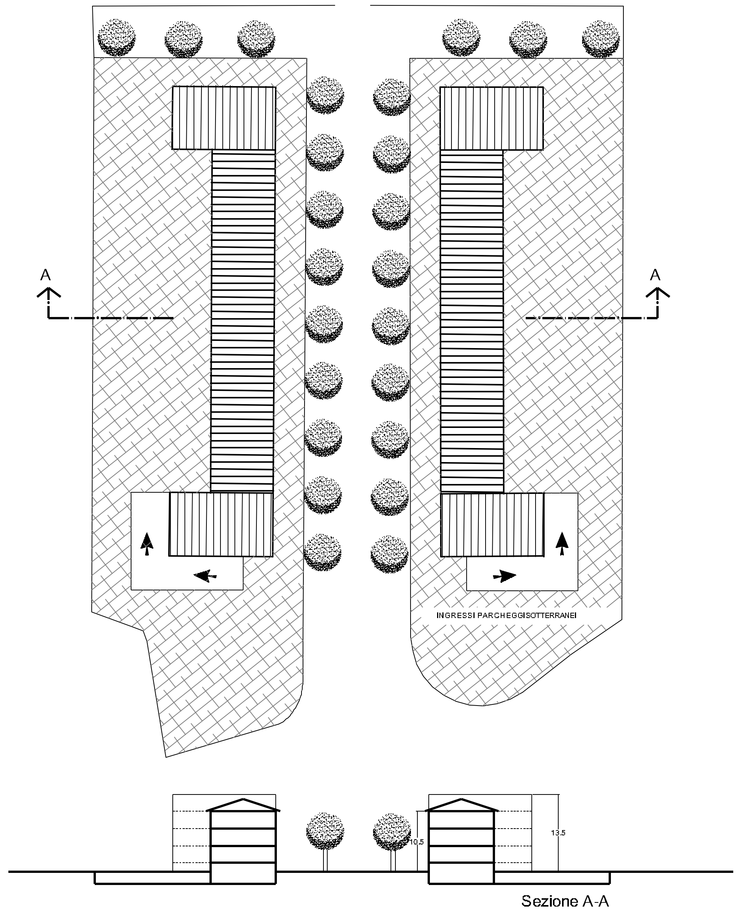

SUB AMBITO 2A

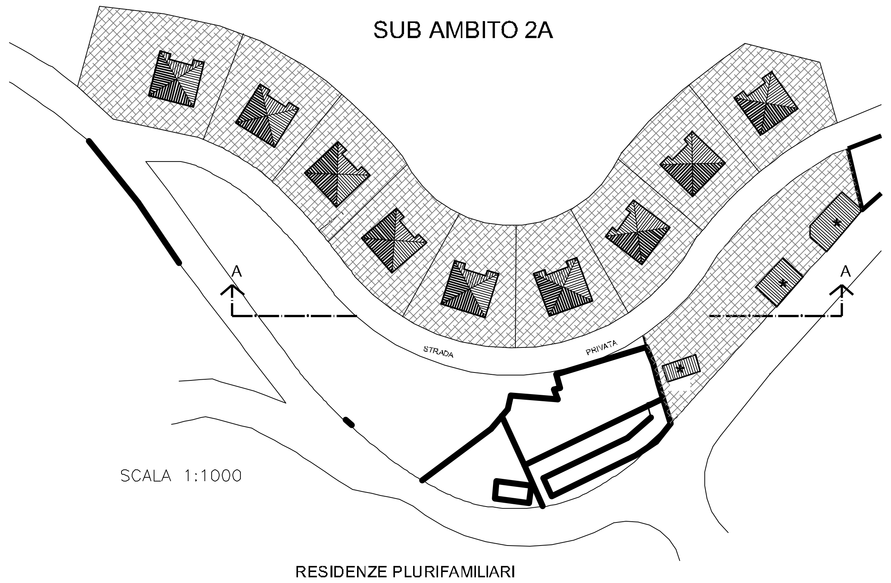

SCALA 1:1000

RESIDENZE PLURIFAMILIARI

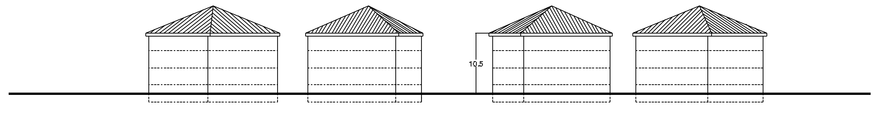

SCALA 1:500

Sezione A-A

SUB AMBITO 2G

SCALA 1:1000

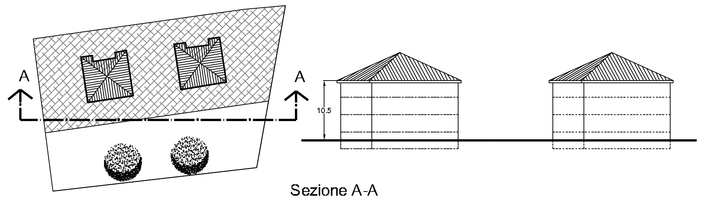
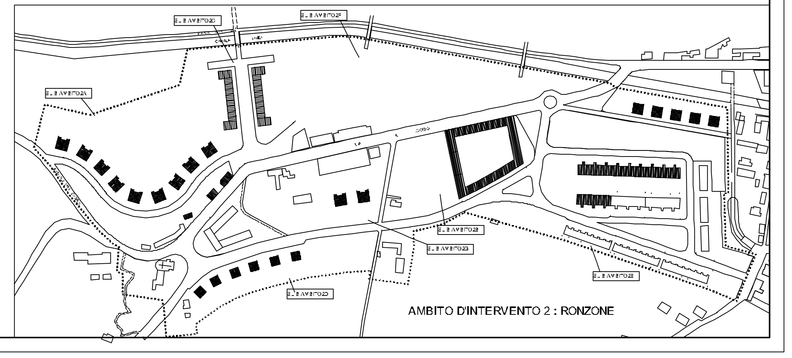
Sezione A-A